

(MBPV) Providenciales International

No ratings | No reviews

(649) 946-2137

www.provoairport.com/general-aviation



Overview

Civil Public Use

Attendance: Attended

Year-round, 7 Days a Week, 1100-0100Z++ UTC-5(-4Dt). Other Hrs on Request



Runways: [10/28](#)

Runway length: 7,598 ft

Elevation: 13 ft (Estimated)

Tower: Air Traffic Control Tower, 14 hrs/day, everyday, year-round

Apch Svc Prvdd By Provo Apch 126.0 1100-0100Z++ Utc-5(-4Dt).



Tower Hrs: 1100-0100Z++ UTC-5(-4DT). OTR HRS ON REQ.



Fees: Hangar, Landing, Parking, Ramp, Tiedown

Minimum Fuel Prices:

\$4.21
Jet-A (full)

\$5.47
100LL (full)

feedback

[NOTAMS](#) [TFRS](#) [KNEEBOARD FORMAT](#)

[NEARBY AIRPORTS](#) [FAVORITE AIRPORTS](#)

[Satellite](#) [Sectional](#)





Airports powered by:



All information is provided from the FAA unless otherwise indicated.

FAA Information Effective: Aug 16, 2018

FBOs Local Attractions Hotels and Rental Cars

Blue Heron Aviation by Signature Flight Support

Services Offered:

Rental \$4.21 | Jet-A | full \$5.48 | 100LL | full

Location:

On field: S

Phone:

(649) 941-8000

Provo Air Center

Services Offered:

\$5.47 | 100LL | full \$5.04 | Jet-A | full

Location:

On field: CTR

Phone:

(649) 946-4181

RUNWAY 10/28

Dimensions: 7,598 × 148 ft **Weight Bearing Cap:** n/a



Surface: asphalt, no surface treatment, in good condition **Runway Edge Lights:** High

Comments: n/a


Designator: **10** **28**

Elevation: 13 ft 3 ft


Heading: 103° magnetic
093° true 283° magnetic
273° true

Gradient:	0.13% down	0.13% up
Traffic Pattern:	n/a	n/a
Markings:	n/a	n/a
Approach Lighting:	n/a	n/a
Displaced Threshold:	n/a	n/a
ILS/LOC:	n/a	n/a
Obstructions:	n/a	n/a
Comments:	Papi on Left. 	Papi on Left. 

NOISE ABATEMENT

 There are no noise abatement procedures in effect at this airport.

INSTRUMENT PROCEDURES

 There are no instrument procedures available at MBPV.

OPERATIONS & MORE INFORMATION

Lat/Long:

- 21.77360, -72.26590
- 21° 46' 25.0" N, 72° 15' 57.2" W
- 21° 46.416' N, 72° 15.954' W

ARTCC:

Miami (ZMA)

App/Depart Control Facility:

Unknown

Chart:

Unknown

FSS:

Miami (MIA)
1-800-WX-BRIEF

Wind Indicator:

No

Mag Var:

10W (2011)

NOTAM Facility:

Unknown

Seg Circle:

No

Beacon:

Present (white-green)

Lighting:

As Rqr

FAA

Pattern Altitude:

No data provided. Assume 1000 AGL.

Special Operations:

None reported

Activities:

Airline Services

COMMUNICATIONS CARD

Type:	Frequency / Phone:	Sector:	Call Sign:
ATIS	132.45		Provo
Emergency	121.5		Provo
Ground Control	121.9		Provo
Tower	119.9		Provo

NAVAIDS**PVN - Providenciales**

Frequency: 115.6

21° 46' 20.1" N, 72° 15' 57.7" W

PVN to airport: ▶ 014° | 0.1 nm

**SERVICES**

Fuel: 100 Octane, Jet A

Engine Repair: None

Airframe Repair: None

Bottled Oxygen: None

Bulk Oxygen: None

Customs: Airport of Entry

Transportation: Limousine

AIRCRAFT & ACTIVITY

Based GA Aircraft

Single Engine:

Multi Engine:

Jets:

Helicopters

Gliders:

Ultralights:

Airport Activity

GA Local:

GA Itinerant:

Commercial:

Air Taxi:

Military:

(12-month period ending on)

METARS

Translated

METARs from this airport:

MBPV	MVFR	OBSV:	7:00 PM CEST (2 hours ago)
VIS:	6.21 SM	WIND:	▼ 110° @ 6 KT
WX:	N/A	ALTM:	30.03 "Hg
TEMP:	32.0 °C (89.6 °F)	DEW PT:	23.0 °C (73.4 °F)
CLD:	Scattered clouds 1500' AGL Broken clouds 3000' AGL		

METARs from nearby reporting stations:

 No METAR reporting stations were found near MBPV.

TAFS

Translated

TAFs from this airport:

MBPV TAF	ISSUED:	7:00 PM CEST (2 hours ago)
<input type="radio"/> Today 8:00 PM - Tomorrow 8:00 PM CEST		
VIS:	>6 SM	
WIND:	◀ 080° @ 12 KT	
CLD:	Scattered clouds 1600' AGL Broken clouds 20000' AGL	
WX:	N/A	

TAFs from nearby airports:

 No TAF reporting stations were found near MBPV.

AIR SAFETY INSTITUTE RESOURCES

[Accident Reports](#)

CONTACT ADDRESSES

Airport Manager

Aerodrome Administrator
(649) 946-2137 (Office)

ADDITIONAL REMARKS

Bird and Animal Haz.

SOURCE:  Federal Aviation Administration

Firefight Equip: Three Foam Tenders, Each 7,585 Gals Water, 271 Gals Foam, 1,488 Lbs Dry Chem Avbl.

SOURCE:  Federal Aviation Administration

Foreign Civ Govt. Lndg Fees and Diplomatic Clnc May be Rqr.

SOURCE:  Federal Aviation Administration

Airport Fees: tciairports.com/pdf/airport-charges-fees.pdf

SOURCE:  Airport Manager

AIRPORT REVIEWS

 Be the first to review.

POST REVIEW

[Special Use Airspace Updates](#) | [See and Avoid Military Aircraft](#) | [Resources to Help Save Airports](#) | [FAA Airports and Aeronautical Information](#) | [About Airports](#)

ABOUT AOPA

ABOUT

MEMBERSHIP

MISSION, VISION AND VALUES

GOVERNANCE

JOIN THE AOPA TEAM

AOPA PARTNERS

SPEAKER REQUEST FORM

CONTACT AOPA

FOR PRESS

ADVERTISING

TERMS OF USE

PRIVACY POLICY

AVIATION JOBS





©2018 Aircraft Owners and Pilots Association
421 Aviation Way Frederick, MD, 21701

[800.872.2672](tel:800.872.2672)

