


KMZJ Pinal Airpark
Marana, Arizona, USA**GOING TO MARANA?**Reserve a
Hotel Room

Reserve Online

FAA INFORMATION EFFECTIVE 20 AUGUST 2015[Loc](#) | [Ops](#) | [Rwys](#) | [IFR](#) | [FBO](#) | [Links](#)
[Com](#) | [Nav](#) | [Svcs](#) | [Stats](#) | [Notes](#)**Location**

FAA Identifier: MZJ

Lat/Long: 32-30-35.4000N / 111-19-31.2000W

32-30.590000N / 111-19.520000W

32.5098333 / -111.3253333

(estimated)

Elevation: 1893 ft. / 577.0 m (surveyed)

Variation: 12E (1985)

From city: 7 miles NW of MARANA, AZ

Time zone: UTC -7 (year round; does not observe DST)

Zip code: 85245



UVair FBO
NETWORK

UVairFBONetwork.com



BRAVO
REWARDS

Upgrade Your Experience.

Airport Operations

Airport use: Open to the public

Activation date: 03/1943

Sectional chart: [PHOENIX](#)

Control tower: no

ARTCC: ALBUQUERQUE CENTER

FSS: PRESCOTT FLIGHT SERVICE STATION

NOTAMs facility: MZJ (NOTAM-D service available)

Attendance: 0700-1530

Pattern altitude: TPA 1109 AGL FIXED WING; 709 AGL ROTARY WING.

Wind indicator: lighted

Segmented circle: yes

Beacon: white-green (lighted land airport)

Operates sunset to sunrise.

Airport Communications

CTAF/UNICOM: 123.05

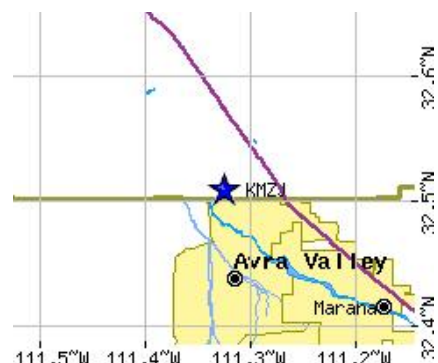
WX AWOS-3: 130.375 (520-682-3519)

WX AWOS-3 at AVQ (8 nm SE): 118.375 (520-682-4104)

- UNICOM MONITORED INTERMITTENTLY DURING NORMAL BUSINESS HRS.

Nearby radio navigation aids

VOR radial/distance	VOR name	Freq	Var
TUS r308/32.4	TUCSON VORTAC	116.00	12E
TFD r115/37.1	STANFIELD VORTAC	114.80	12E

Road maps at: [MapQuest](#) [Bing](#) [Google](#) [Yahoo!](#)**Aerial photo****WARNING:** Photo may not be current or correctPhoto by Rommel S. Dorado - JP.Net photographer
Photo taken 16-Jul-2006Do you have a better or more recent aerial photo of Pinal Airpark that you would like to share? If so, please [send us your photo](#).

NDB name	Hdg/Dist	Freq	Var	ID
MARANA	305/8.1	245	12E	AVQ .. -.-.-
RYAN	328/23.8	338	12E	RYN .. -.-.-
ROBLES	352/26.2	220	12E	RBJ .. -.-.-

Airport Services

Fuel available: 100LL JET-A
 FOR FUEL & GND SUPPORT SERVICES AFTER
 HRS & HOLS 24 HR PPR CALL 520-682-4181 X5755;
 CALL-IN FEE \$150.

Parking: tie-downs
 Airframe service: MAJOR
 Powerplant service: MAJOR
 Bulk oxygen: HIGH/LOW

Runway Information

Runway 12/30

Dimensions: 6849 x 150 ft. / 2088 x 46 m
 20' PAVED SHOULDERS.
 Surface: asphalt, in good condition
 RY 12-30 ASPH IN POOR CONDITION.
 Weight bearing capacity: Single wheel: 68.0
 Double wheel: 100.0
 Double tandem: 270.0
 Dual double tandem: 500.0,
 DOUBLE/TRIPLE
 DUAL TANDEM
 WHEEL ACFT MAX
 500,000 LBS, EXCEPT
 PPR 520 682 4181 EXT
 5755.

Runway edge lights: medium intensity
 Runway edge markings: NUMBERS AND CNTRLN FADED.
 Gradient: SE
 Operational restrictions: RY 12-30 DOES NOT OPERATE UNDER
 FAA PART 139.

RUNWAY 12

Latitude: 32-30.988758N
 Longitude: 111-19.992858W
 Elevation: 1874.6 ft.
 Gradient: 0.3%

Traffic pattern: left

Runway heading: 122 magnetic, 134 true

Markings: nonprecision, in poor condition

Runway end identifier lights: no

Touchdown point: yes, no lights

RUNWAY 30

Latitude: 32-30.192592N
 Longitude: 111-19.047437W
 Elevation: 1893.1 ft.
 Gradient: 0.3% UP

Traffic pattern: right

Runway heading: 302 magnetic, 314 true

Markings: nonprecision, in poor condition

Runway end identifier lights: no

Touchdown point: yes, no lights

Airport Ownership and Management from official FAA records

Ownership: Publicly-owned
 Owner: PINAL COUNTY
 1301 PINAL
 FLORENCE, AZ 85232
 Phone 520-382-8052

Sectional chart



Airport distance calculator

Flying to Pinal Airpark? Find the distance to fly.

From to KMZJ

Sunrise and sunset

Times for 13-Sep-2015

	Local (UTC-7)	Zulu (UTC)
Morning civil twilight	05:44	12:44
Sunrise	06:09	13:09
Sunset	18:34	01:34
Evening civil twilight	18:58	01:58

Current date and time

Zulu (UTC) 13-Sep-2015 12:10:21
 Local (UTC-7) 13-Sep-2015 05:10:21

METAR

KAVO 131155Z AUTO 09005KT 10SM CLR
 8nm SE 26/15 A2989 RMK AO2 T02590151

TAF

KTUS 131134Z 1312/1412 15006KT
 30nm SE P6SM SCT150 BKN250 FM131900
 21007KT P6SM SCT100 BKN250
 FM132200 24008KT P6SM VCSH
 SCT100 BKN250 FM140200
 19006KT P6SM BKN100 FM140700
 15006KT P6SM BKN100

KDMA 1223/1403 15009KT 9999 FEW100
 31nm SE QNH2990INS TEMPO 1300/1303
 -TSRA BKN100CB BECMG
 1302/1303 15006KT 9999 FEW090
 QNH2990INS BECMG 1317/1318
 26009KT 9999 FEW100
 QNH2989INS BECMG 1323/1324
 16012KT 9999 FEW150
 QNH2982INS TX37/1223Z
 TN23/1314Z AMD 122347

NOTAMS

[Click for the latest NOTAMS](#)
 NOTAMS are issued by the DoD/FAA and will open in a separate window not controlled by AirNav.

LEASED TO MARANA AEROSPACE SOLUTIONS (FBO)
24641 PINAL AIRPARK ROAD, MARANA, AZ 85653-8914.

Manager: JIM PETTY

131 PINAL, BOX #91

FLORENCE, AZ 85232

Phone 520-866-6545

520-682-4181-EXT 5755 (FBO) OR 520-682-4181 EXT. 5514

(AIRPORT OFFICE PHONE NUMBER).

Airport Operational Statistics

Aircraft operations: avg 156/day *

86% military

13% local general aviation

1% transient general aviation

* for 12-month period ending 28 April 2014

Additional Remarks

- NUMEROUS CONTROLLED VEHICLES CROSSING RY 12/30.
- RY 12 PREFERRED CALM WIND RY.
- RSTD: PPR FOR TRAN ACFT TO NATIONAL GUARD COMPLEX/SILVER BELL NGHP
PHONE DSN 853-5931, C520-750-5931.
- TWY C CLSD INDEFLY.
- AWOS FREQ-130.375, PHONE:520-682-3519.
- WILDLIFE ON OR IN VICINITY OF ARPT.
- PPR FOR OVERWEIGHT ACFT.
- EXTENSIVE MILITARY HELICOPTER TRAINING 0700-2300 EXCEPT HOLIDAYS.
- BE ALERT TO 10 FT OPEN CHANNEL AT 1000 FT FM RY 12 END.
- EXTENSIVE MILITARY PARACHUTE TRAINING HIGH & LOW LEVELS ALL HOURS.
- PARACHUTE JUMP AREA LCTD SW OF RY 12/30.
- STRAIGHT-IN ARRIVALS CONTACT UNICOM WHEN 5 MI OUT.
- ACFT STORAGE/OVERNIGHT FEE CTC 520-682-4181 EXTN 5755.

Instrument Procedures

There are no published instrument procedures at KMZJ.

Some nearby airports with instrument procedures:

[KAVQ](#) - Marana Regional Airport (8 nm SE)

[KRYN](#) - Ryan Field Airport (23 nm S)


[P08](#) - Coolidge Municipal Airport (26 nm N)

[KDMA](#) - Davis Monthan Air Force Base (30 nm SE)

[KTUS](#) - Tucson International Airport (31 nm SE)

FBO, Fuel Providers, and Aircraft Ground Support

Business Name	Contact	Services / Description	Fuel Prices	Comments
Marana Aerospace Solution Inc.	520-682-4181 toll-free 1-800-624-6838 [web site] [email]	Airport management, Aviation fuel, Aircraft parking (ramp or tiedown), Aircraft maintenance, Avionics sales and service, Aircraft modifications, Aircraft painting, ...	independent 100LL Jet A FS \$5.50 \$4.89 Updated 03-Sep-2015	not yet rated 1 read write

 [More info about Marana Aerospace Solution Inc.](#)

FS=[Full service](#)

 [UPDATE PRICES](#)

Aviation Businesses, Services, and Facilities

Business Name	Contact	Services / Description	Distance	Comments
Aircraft Demolition, LLC	952-224-2424 [web site] [email]	Aircraft ground handling, Aircraft parking (ramp or tiedown), GPU / Power cart, Aircraft maintenance, Avionics sales and service, Aircraft modifications, ...	on airport	not yet rated write
		More info about Aircraft Demolition, LLC Aircraft ground handling, GPU / Power cart, Aircraft maintenance, Avionics sales and service, Aircraft modifications, Aircraft interiors, Aircraft parts, ...		
Jet Yard, LLC	952-224-2426 [web site] [email]	Aircraft ground handling, GPU / Power cart, Aircraft maintenance, Avionics sales and service, Aircraft modifications, Aircraft interiors, Aircraft parts, ...	on airport	not yet rated write
		More info about Jet Yard, LLC		

Where to Stay: Hotels, Motels, Resorts, B&Bs, Campgrounds

In this space we feature lodging establishments that are convenient to the Pinal Airpark. If your hotel/inn/B&B/resort is near the Pinal Airpark, provides convenient transportation, or is otherwise attractive to pilots, flight crews, and airport users, consider listing it here.

[FEATURE A LODGING ESTABLISHMENT](#)

Hotels in other cities near Pinal Airpark

3 in [Marana](#)

Would you like to see your business listed on this page?

If your business provides an interesting product or service to pilots, flight crews, aircraft, or users of the Pinal Airpark, you should consider listing it here. To start the listing process, click on the button below

[ADD YOUR BUSINESS OR SERVICE](#)

Other Pages about Pinal Airpark

[ADD A LINK](#)